
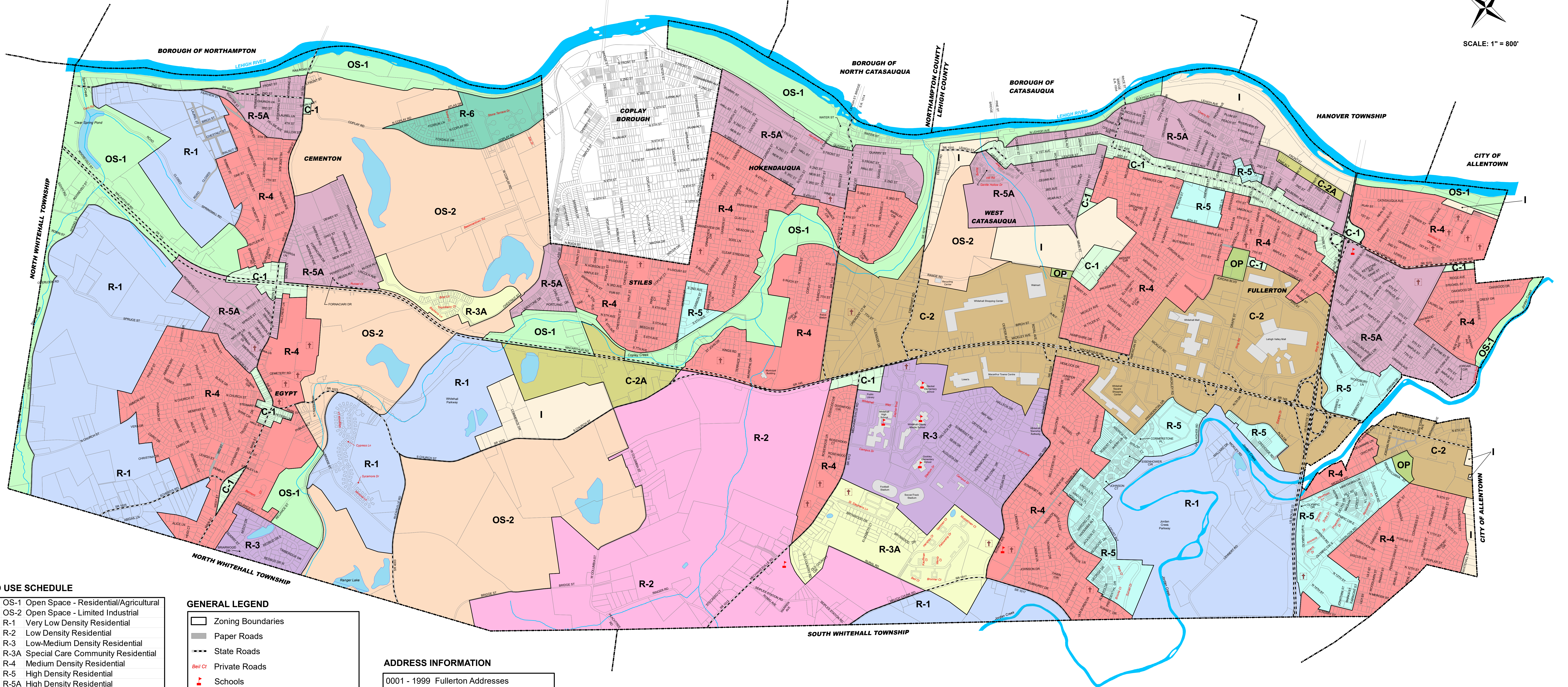


**OFFICIAL ZONING AND LAND USE MAP
WHITEHALL TOWNSHIP, LEHIGH COUNTY**



SCALE: 1" = 800'



LAND USE SCHEDULE

- OS-1 Open Space - Residential/Agricultural
- OS-2 Open Space - Limited Industrial
- R-1 Very Low Density Residential
- R-2 Low Density Residential
- R-3 Low-Medium Density Residential
- R-3A Special Care Community Residential
- R-4 Medium Density Residential
- R-5 High Density Residential
- R-5A High Density Residential
- R-6 Mobile Home Park
- C-1 Neighborhood Commercial
- C-2 Regional/Community Commercial
- C-2A Local/Community Commercial
- I Industrial
- OP Office Park

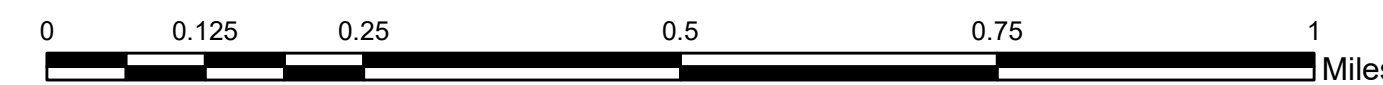
GENERAL LEGEND

- Zoning Boundaries
- Paper Roads
- State Roads
- Private Roads
- Schools
- Religious Places & Cemeteries
- Streams
- Lakes & Ponds
- Rivers

ADDRESS INFORMATION

- 0001 - 1999 Fullerton Addresses
- 2000 - 2999 West Catasauqua Addresses
- 3000 - 3999 Hokendauqua/Stiles Addresses
- 4000 - 4999 Egypt Addresses
- 5000 - 5999 Cementon Addresses

ZONING NOTES:
 1. ZONING BOUNDARIES NOT INDICATED IN OR ALONG STREETS, ROADS, OR HIGHWAYS ARE ALONG PROPERTY LINES.
 2. FOR OFFICIAL DETERMINATION CONTACT THE WHITEHALL TOWNSHIP ZONING OFFICER.



NO.		DATE		DESCRIPTION		BY		CHD		NO.		DATE		DESCRIPTION		BY		CHD	
35	06/23/21	3RD PAPER	CSD	LAR	27	03/23/20	ORD # 2546	GRW	LAR	18	05/13/96	ORD # 1384	JIS	FJC	8	08/07/91	ORD # 1738	Tef	FJC
34	02/16/21	C-2A ZONE	CSD	LAR	25	02/20/04	NEW STREET	GRW	MC	16	09/13/96	ORD # 1382	JIS	FJC	7	12/16/91	ORD # 1750	Tef	FJC
33	03/23/18	ADDED SUBDIV	CSD	MANY	24	10/25/02	ORD # 2369	GRW	MC	15	05/13/96	ORD # 1381	JIS	FJC	6	10/14/91	ORD # 1744	Tef	FJC
32	10/30/17	C-2A ZONE	CSD	LAR	23	11/27/03	NEW STREETS	GRW	MC	14	09/13/96	ORD # 1380	JIS	FJC	5	12/21/90	TWP. LINES	Tef	FJC
31	02/22/17	MAP FORMAT	CSD	LAR	22	02/17/01	ORD # 2208	GRW	MC	13	11/16/93	ORD # 1359	Tef	FJC	4	11/26/90	PARKS	Tef	FJC
30	03/27/13	MISC. UPDATE	GRW	MC	21	02/08/99	ORD # 2142	RUB	FJC	12	06/14/93	ORD # 1340	Tef	FJC	3	10/06/90	ORD # 1701	Tef	FJC
29	04/11/08	MISC. UPDATE	GRW	MC	20	11/10/97	ORD # 2049	RUB	FJC	11	08/10/92	ORD # 1278	Tef	FJC	2	06/16/90	ORD # 1686	Tef	FJC
28	04/09/07	ORD # 2649	GRW	LAR	19	12/09/96	ORD # 2005	JIS	FJC	10	06/28/92	ORD # 1270	Tef	FJC	1	05/15/90	ORD # 1663	Tef	FJC

PREPARED BY: KEYSTONE CONSULTING ENGINEERS, INC.

REVISED: JUNE 23, 2021



Sources:
 -Parcels, Roads and Township Line: Lehigh County Assessment Office, April 2016
 -Floodplain Information: FEMA, July 2004 (via LVPC March 2013)
 -Zoning Information: Whitehall Township
 J:\GIS\WTP\Projects\Zoning\FINAL ZONING MAPS\Final Zoning Map with Colored Zoning.mxd